





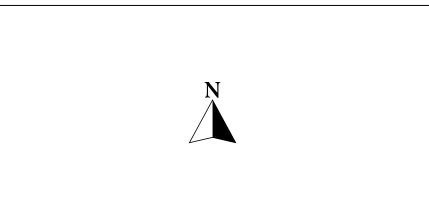
Key to Restriction Types Displayed

 Existing No Waiting At Any Time to remain

 Proposed No Waiting At Any Time



This map is reproduced from Ordnance Survey material with the permission of Ordnance Survey on behalf of the Controller of Her Majesty's Stationery Office (c) Crown Copyright. Unauthorised reproduction infringes Crown copyright and may lead to prosecution or civil proceedings.
Merthyr-Tydfil #Licence No: 2006



DRAWING TITLE
YNYSFACH - PROPOSED TRAFFIC REGULATION ORDER

SCALE **1 : 2000**

DATE **11/09/2017**

DRAWING No. _____

DRAWN BY _____

This page is intentionally left blank